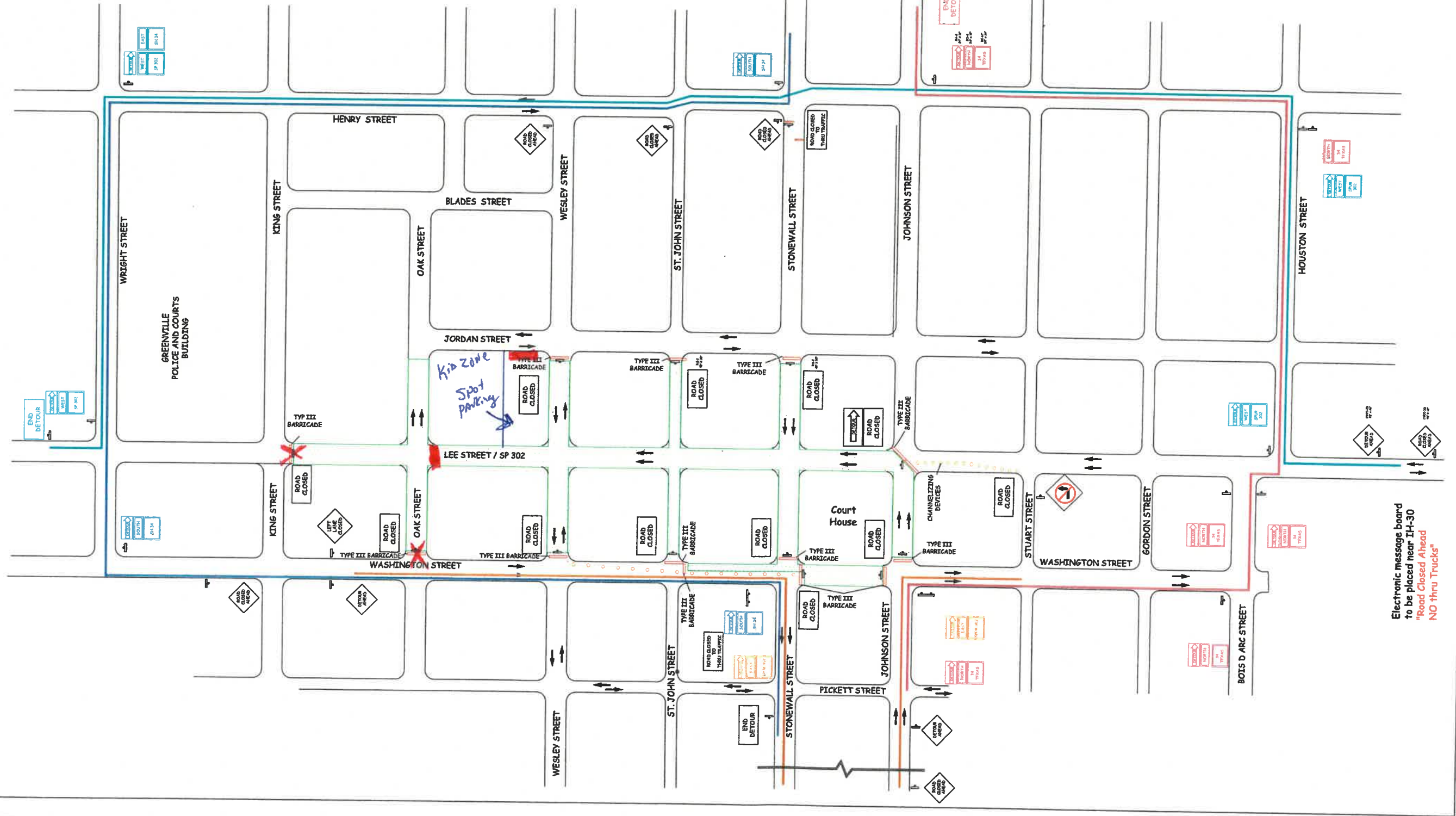
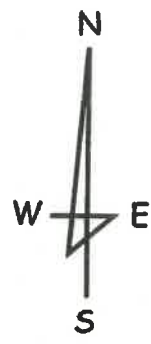



6417 WESLEY STREET
 GREENVILLE, TEXAS 76402
 P 903.836.8533
 TBPE FIRM NO. F-354



NOTE: COVER EXISTING ROUTE MARKER SIGNS IN CONFLICT WITH PROPOSED DETOUR ROUTES.

ALL TRAFFIC CONTROL DEVICES AND INSTALLATION METHODS SHALL BE IN COMPLIANCE WITH TxDOT'S BARRICADE AND CONSTRUCTION (BC) STANDARD SHEETS AND THE TEXAS MUTCD.

LANE CLOSURES SHALL BE IN COMPLIANCE WITH TCR (2-46)-18.



Electronic message board to be placed near IH-30 "Road Closed Ahead NO thru Trucks"

REVISED 7/10/2019

TRAFFIC CONTROL PLAN LEE STREET JAMBOREE EVENT

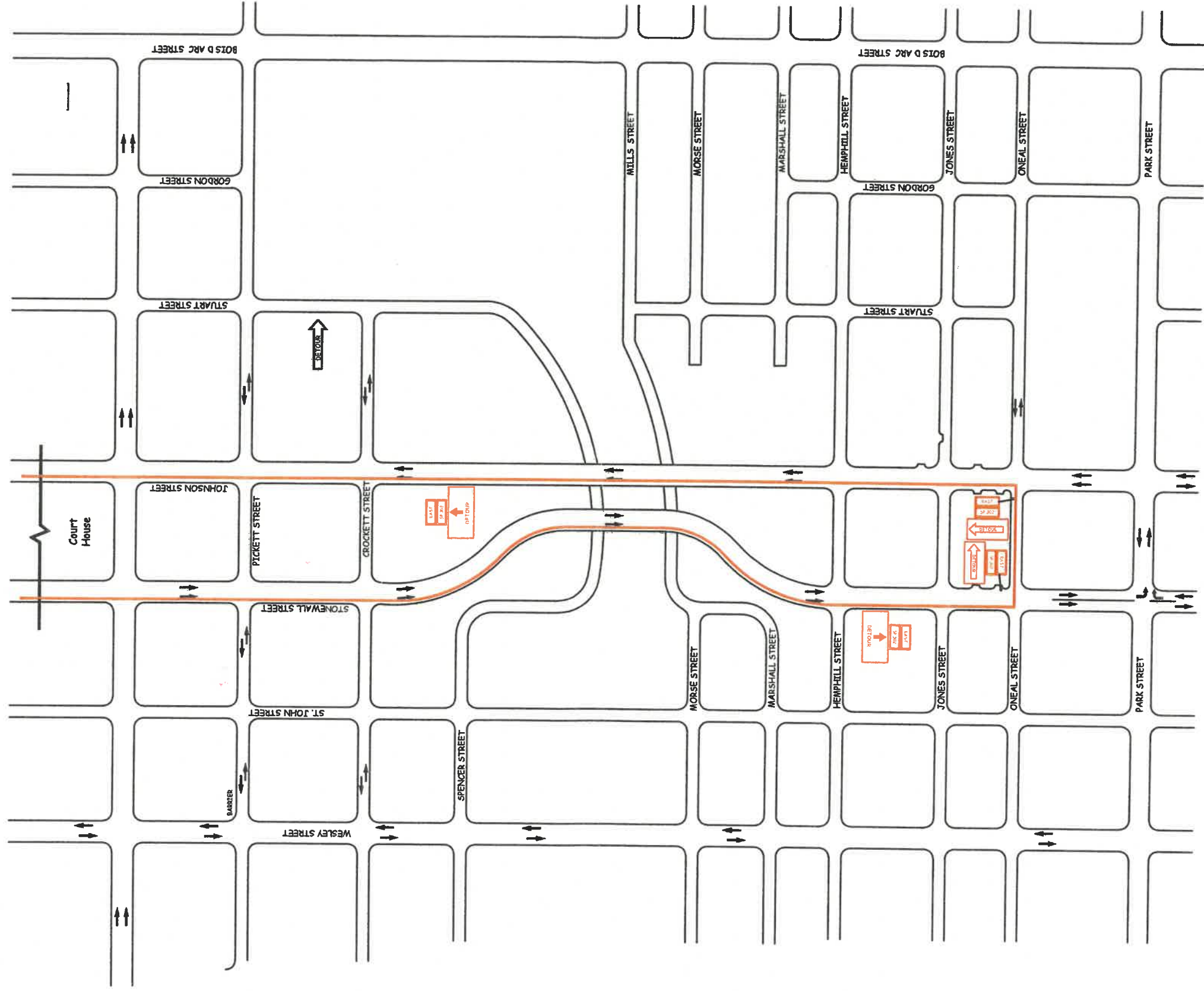
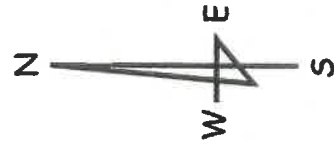
City of Greenville - 2315 Johnson Street - Greenville, Texas - 75401

TRAFFIC CONTROL PLAN
 CITY OF GREENVILLE
 PUBLIC WORKS DEPARTMENT

Greenville

SCALE: DRAWN BY: CHECKED BY: DATE: 07/02/19
 DWYER, K. CARROLL
 DWYER, K. CARROLL
 DWYER, K. CARROLL

SHEET # 1 of 3
 DRAWING NO. 11-008



TRAFFIC CONTROL PLAN LEE STREET JAMBOREE EVENT

City of Greenville - 2315 Johnson Street - Greenville, Texas - 75401

REVISED 7/10/2010

TRAFFIC CONTROL PLAN
CITY OF GREENVILLE
PUBLIC WORKS DEPARTMENT

SCALE: 1" = 100'
DATE: 7/10/2010
DRAWN BY: K. O'NEAL
CHECKED BY: J. HARRIS
PROJECT NO.: 13480

DATE	7/10/2010
SCALE	1" = 100'
PROJECT NO.	13480
DRAWN BY	K. O'NEAL
CHECKED BY	J. HARRIS